







Table 1. Regional Context Statement Evaluation Framework

LGA	RCS Content	Relationship to Legislative Requirement For CRD Board consideration		
		All relevant content is included	Clearly articulates relevant content	Plan to be consistent over time
429(2)(a)	Identify how the OCP relates to the RGS vision on p. 1 of the RGS.	Identifies relationship to vision. The RCS articulates specific topic areas from the RGS.		
				N/A
429(2)(b)	Identify how the OCP relates to the projections provided in Table 1 of the RGS.	RCS references RGS population projection.	The projection aligns to the RGS projection at the municipal and subregional level.	
				N/A
Managing and Balancing Growth (Objectives 1.1 & 1.2)				
429(2)(c) and (d); 429(3)	Identify how the OCP relates to the RGS.	RCS reflects all relevant OCP content.	The district is outside of the Urban Containment Boundary Policy Area, policies do not apply. The Rural/Rural Residential Policy Area applies and is acknowledged and supported by OCP policies	
				N/A

Relationship to Legislative Requirement
For CRD Board consideration

LGA

RCS Content

All
relevant
content is
included

Clearly
articulates
relevant
content

Plan to be
consistent
over time

Environment and Infrastructure (Objective 2.1 & 2.2)



RCS reflects all relevant policy areas, and OCP policies.



Policies support RGS environmental protection, restoration and restoration principles and protect Capital Green Lands Policy Area identified on RGS Map 3a.

Policies provide density controls through low impact developments and amenity bonusing provisions.

OCP contains a servicing area, which does not permit the extension of sewer services, the water master plan is consistent with the RGS.

N/A

Housing and Community (Objectives 3.1 & 3.2)



RCS explicitly references North Saanich's Development permit areas, and policies mitigate flood and sea level rise risks. Policies further support complete community development through density provisions close to services.






The RCS supports growth of mixed use commercial areas and residential intensification and increased housing diversity.



References that North Saanich will consider how to update over time.

Relationship to Legislative Requirement
For CRD Board consideration

LGA	RCS Content	All relevant content is included	Clearly articulate s relevant content	Plan to be consistent over time
	Transportation (Objective 4.1)			N/A
	Content reflects the Regional Transportation Plan and multi modal transportation network.			
	Economic Development (Objective 5.1)			N/A
	The RCS references OCP policies and summarizes the relationship between the OCP policies and RGS policies. Policies support transportation gateways, agritourism, recreation, small professional offices, rural commercial areas and tourism.			
	Food and Agricultural Systems (Objective 6.1)			
	Policy citations are accurate. The OCP has extensive policies to preserve land over time, and has recently protected the Sandown site through a land swap.			

Relationship to Legislative Requirement		For CRD Board consideration		
LGA	RCS Content	All relevant content is included	Clearly articulates relevant content	Plan to be consistent over time
Climate Action (Objective 7.1)				
		Content reflects policy citation, and policy relationships.	RCS references OCP policy statements supporting sustainable development, community energy efficiency for building performance, and support adaptation measures for sea level rise.	References that North Saanich will consider how to update over time.