





















Table 1. Regional Context Statement Evaluation Framework

		Relationship to Legislative Requirement For CRD Board consideration		
LGA	RCS Content	All relevant content is included	Clearly articulates relevant content	Plan to be consistent over time
429(2)(a)	Identify how the OCP relates to the RGS vision on p. 1 of the RGS.	Identifies relationship to vision. The RCS articulates specific topic areas from the RGS.		
				N/A
429(2)(b)	Identify how the OCP relates to the projections provided in Table 1 of the RGS.	RCS references RGS projections.	The projection in the OCP identifies the relationship between the CRD municipal and potential subregional projections and the OCP projections and aligns to the RGS projection.	
				N/A
<b>Managing and Balancing Growth</b> (Objectives 1.1 & 1.2)				
429(2)(c) and (d); 429(3)	Identify how the OCP relates to the RGS.	RCS reflects all relevant OCP content.	Urban development is directed to within the OCP urban containment boundary and RGS Urban Containment Boundary Policy Area; policies direct growth into nodal, higher density centres, and does not support auto oriented suburban development.	
				N/A

**Relationship to Legislative Requirement**  
For CRD Board consideration

LGA	RCS Content	All relevant content is included	Clearly articulates relevant content	Plan to be consistent over time
<b>Environment and Infrastructure</b> (Objective 2.1 & 2.2)				N/A
	<p>RCS reflects all relevant policy areas, and OCP policies.</p> <p>Policies support RGS sustainability principles and protect Capital Green Lands Policy Area identified on RGS Map 3a and identifies regionally significant parks.</p> <p>OCP establishes Development Permit Areas and supports RGS targets.</p>			
<b>Housing and Community</b> (Objectives 3.1 & 3.2)				N/A
	<p>RCS explicitly references View Royal's mixed use urban goals for neighbourhoods and centres with community amenities, and housing affordability policies and targets.</p> <p>OCP supports growth of mixed use commercial areas and residential intensification and increased housing diversity and affordability</p>			
<b>Transportation</b> (Objective 4.1)				N/A
	<p>Content reflects the Regional Transportation Plan and multi modal transportation network.</p> <p>The OCP acknowledges the RGS target and the regional multi modal network</p>			

**Relationship to Legislative Requirement**  
For CRD Board consideration

LGA	RCS Content	All relevant content is included	Clearly articulates relevant content	Plan to be consistent over time
<b>Economic Development</b> (Objective 5.1)				N/A
	<p>The RCS references OCP policies and summarizes the relationship between the OCP policies and RGS policies.</p> <p>Policies support investment, economic development and employment in town centres, gateway corridors and acknowledges the RGS target.</p>			
<b>Food and Agricultural Systems</b> (Objective 6.1)				
	<p>Policy citations are accurate.</p> <p>The Town has one agricultural land parcel and focuses on supporting urban farming via boulevard growing and food gardens on public land, and will review the target at the next OCP review</p>			
<b>Climate Action</b> (Objective 7.1)				
	<p>Content reflects policy citation, and policy relationships.</p> <p>RCS references OCP policy statements supporting sustainable development, community energy efficiency for building performance, and support adaptation measures for sea level rise.</p> <p>The OCP will review the contributions to the RGS climate targets at the next OCP review</p>			