




















Table 1. Regional Context Statement Evaluation Framework

		Relationship to Legislative Requirement For CRD Board consideration		
LGA	RCS Content	All relevant content is included	Clearly articulates relevant content	Plan to be consistent over time
429(2)(a)	Identify how the OCP relates to the RGS vision on p. 1 of the RGS.	Identifies relationship to vision. The RCS articulates specific topic areas from the RGS.		
				N/A
429(2)(b)	Identify how the OCP relates to the projections provided in Table 1 of the RGS.	RCS references RGS population projection.	The projection aligns to the RGS projection at the subregional level, estimating an annual growth rate of 0.5%.	
				N/A
Managing and Balancing Growth (Objectives 1.1 & 1.2)				
429(2)(c) and (d); 429(3)	Identify how the OCP relates to the RGS.	RCS reflects all relevant OCP content.	Urban development is directed to villages and commercial areas, Oak Bay is entirely within the Urban Containment boundary.	
				N/A

Relationship to Legislative Requirement
For CRD Board consideration

LGA	RCS Content	All relevant content is included	Clearly articulates relevant content	Plan to be consistent over time
Environment and Infrastructure (Objective 2.1 & 2.2)				N/A
	RCS reflects all relevant policy areas, and OCP policies.		<p>Policies support RGS sustainability principles and protect Capital Green Lands Policy Area identified on RGS Map 3a.</p> <p>Policies state residential growth is to be directed into urban villages.</p> <p>OCP does not generally support expansions of services, but rather focuses on repairing and replacing infrastructure.</p>	
Housing and Community (Objectives 3.1 & 3.2)				N/A
	RCS explicitly references Oak Bay's mixed use urban villages, neighbourhoods with community amenities, and housing affordability policies and targets.		OCP supports growth of mixed use commercial areas and residential intensification and increased housing diversity.	
Transportation (Objective 4.1)				N/A
	Content reflects the Regional Transportation Plan and multi modal transportation network.			

Relationship to Legislative Requirement
For CRD Board consideration

LGA	RCS Content	All relevant content is included	Clearly articulates relevant content	Plan to be consistent over time
	Economic Development (Objective 5.1)			
	The RCS references OCP policies and summarizes the relationship between the OCP policies and RGS policies.			N/A
	Policies support locally owned businesses, commercial areas and supporting tourism.			
	Food and Agricultural Systems (Objective 6.1)			
	Policy citations are accurate.			
	The District does not have agricultural lands but rather focuses on supporting urban farming via boulevard growing, and food gardens on public land.			
	Climate Action (Objective 7.1)			
	Content reflects policy citation, and policy relationships.			N/A
	RCS references OCP policy statements supporting sustainable development, community energy efficiency for building performance, and support adaptation measures for sea level rise.			