





Capital Regional District

Gonzales Hill
Regional Park

-  Bicycle Parking
-  Cairn
-  Parking
-  View Point

-  Peak / Summit
-  Hiking Trail
-  Road
-  Municipal Boundary
-  Contour (10m)
-  Observatory
-  Parking Lot
-  Gonzales Hill Regional Park

0 5 10 20 Metres

Projection: UTM ZONE 10N NAD83

**Disclaimer**

Important This map is for general information purposes only. The Capital Regional District (CRD) makes no representations or warranties regarding the accuracy or completeness of this map or the suitability of the map for any purpose. **This map is not for navigation.** The CRD **will not be liable** for any damage, loss or injury resulting from the use of the map or information on the map and the map may be changed by the CRD at any time.

August 2013 | RP_website_GH_CLR.mxd | gis@crd.bc.ca

