

**CAPITAL REGIONAL DISTRICT
BYLAW NO. 4574**

**A BYLAW TO AMEND SHIRLEY FIRE PROTECTION AND EMERGENCY RESPONSE SERVICE
AREA ESTABLISHMENT BYLAW NO. 1, 1991**

WHEREAS:

- A. Under Bylaw No. 1927, "Shirley Fire Protection and Emergency Response Service Establishment Bylaw No. 1, 1991", the Regional Board established a service to provide fire protection service to residents of the Local Service Area (the "Service");
- B. By petition under section 337 of the *Local Government Act* and under section 2 of the *Regional District Establishing Bylaw Approval Exemption Regulation*, a landowner requests inclusion into the service area and has provided a compliant petition;
- C. The Electoral Area Director for the Juan de Fuca Electoral Area has consented to the modifications to the establishing bylaw under ss. 347 and 349 of the *Local Government Act*; and
- D. The Board wishes to amend Bylaw No. 1927 to ensure fire protection and emergency response in the community;

NOW THEREFORE, the Capital Regional District Board in open meeting assembled hereby enacts as follows:

- 1. Bylaw No. 1927, "Shirley Fire Protection and Emergency Response Service Establishment Bylaw No. 1, 1991" is hereby amended by replacing Schedule "A" in its entirety with the attached amended Schedule "A".
- 2. This Bylaw may be cited for all purposes as "Shirley Fire Protection and Emergency Response Service Establishment Bylaw No. 1, 1991, Amendment Bylaw No. 3, 2023".

READ A FIRST TIME THIS	13 th	day of	December	2023
READ A SECOND TIME THIS	13 th	day of	December	2023
READ A THIRD TIME THIS	13 th	day of	December	2023
APPROVED BY THE ELECTORAL AREA DIRECTOR THIS	12 th	day of	January,	2024
ADOPTED THIS		day of		2024




CHAIR

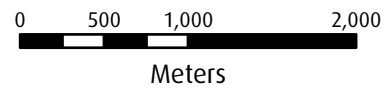
CORPORATE OFFICER



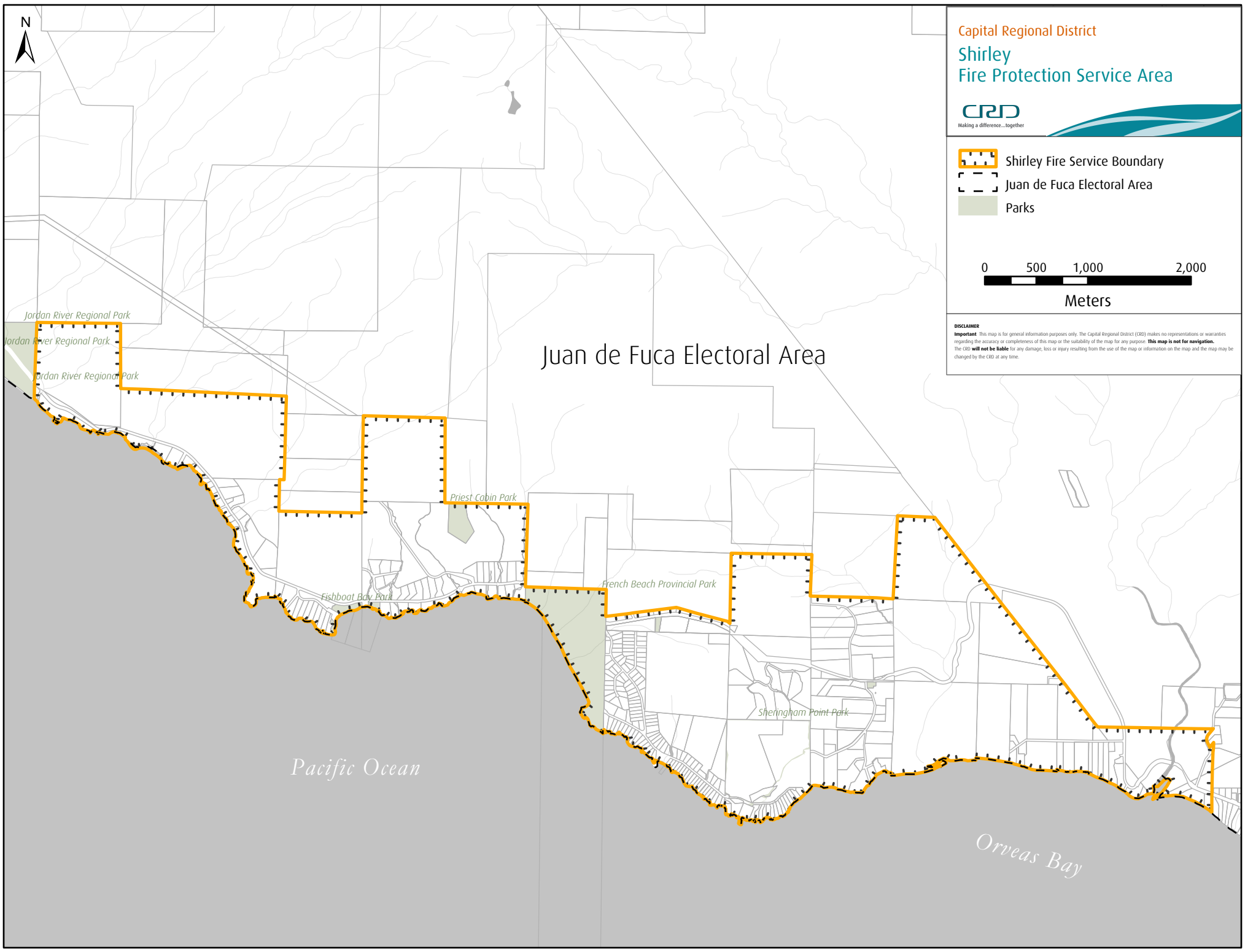
Capital Regional District
Shirley
Fire Protection Service Area



-  Shirley Fire Service Boundary
-  Juan de Fuca Electoral Area
-  Parks



DISCLAIMER
 Important: This map is for general information purposes only. The Capital Regional District (CRD) makes no representations or warranties regarding the accuracy or completeness of this map or the suitability of the map for any purpose. **This map is not for navigation.**
 The CRD will not be liable for any damage, loss or injury resulting from the use of the map or information on the map and the map may be changed by the CRD at any time.



Juan de Fuca Electoral Area

Pacific Ocean

Orveas Bay